



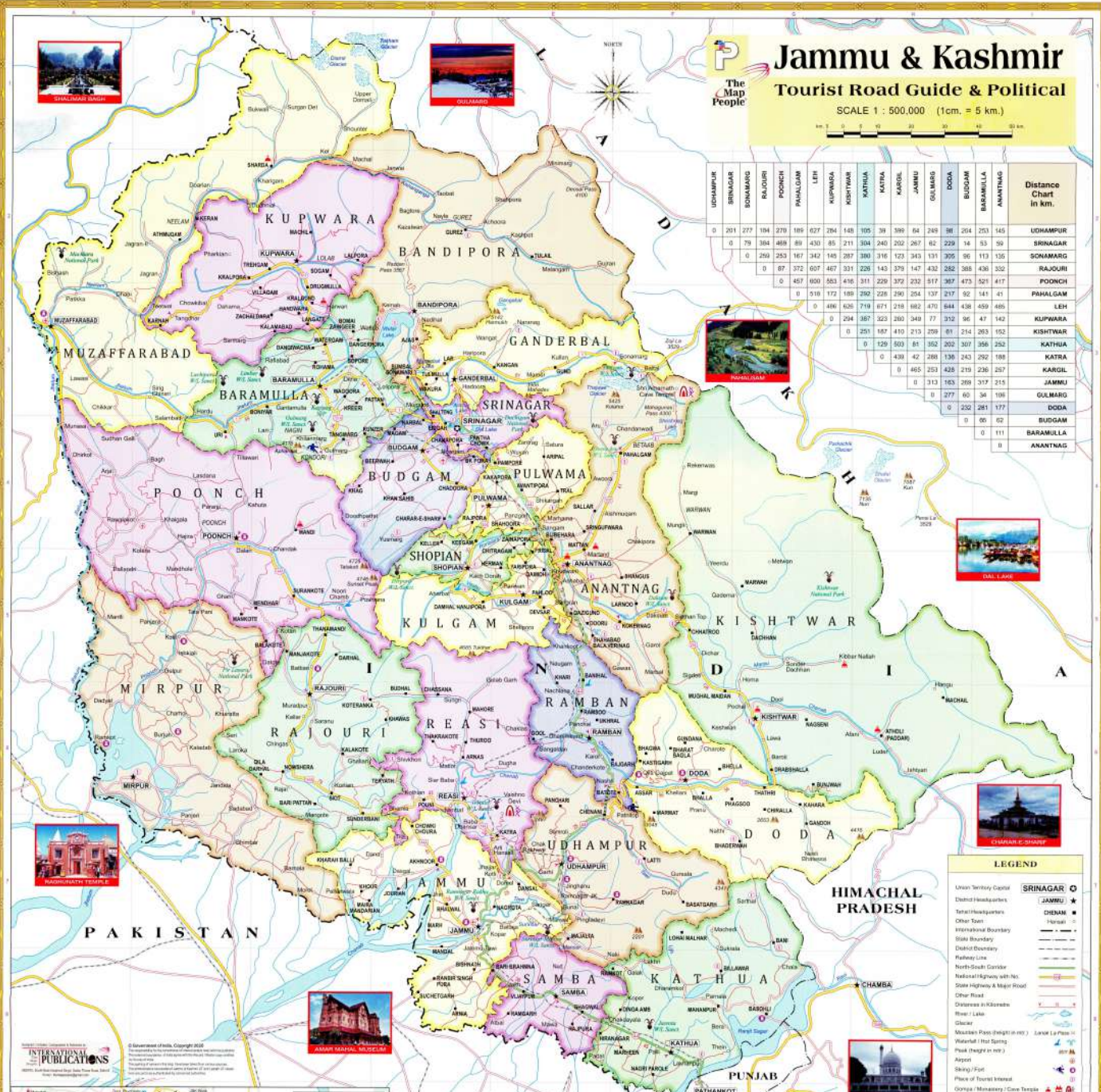
# Jammu & Kashmir

## Tourist Road Guide & Political

SCALE 1 : 500,000 (1cm. = 5 km.)



|   | UDHAMPUR | SRINAGAR | SONMARG | RAJOURI | POONCH | PAHALGAM | LEH | MURGHADA | KISHITWAR | KATHUA | KATRA | JAMMU | GULMARG | DODDA | BUDGAM | BARAMILLA | ANANTNAG | Distance Chart in km. |
|---|----------|----------|---------|---------|--------|----------|-----|----------|-----------|--------|-------|-------|---------|-------|--------|-----------|----------|-----------------------|
| 0 | 201      | 277      | 194     | 270     | 185    | 627      | 224 | 148      | 105       | 39     | 389   | 64    | 249     | 98    | 254    | 253       | 145      | UDHAMPUR              |
| 0 | 79       | 384      | 469     | 89      | 430    | 85       | 211 | 304      | 240       | 202    | 267   | 62    | 229     | 14    | 53     | 50        |          | SRINAGAR              |
| 0 | 256      | 253      | 167     | 342     | 145    | 287      | 330 | 316      | 123       | 343    | 131   | 305   | 96      | 113   | 135    |           |          | SONMARG               |
| 0 | 87       | 372      | 607     | 467     | 331    | 226      | 143 | 379      | 147       | 432    | 282   | 388   | 436     | 332   |        |           |          | RAJOURI               |
| 0 | 457      | 600      | 823     | 416     | 311    | 229      | 372 | 232      | 517       | 387    | 473   | 521   | 417     |       |        |           |          | POONCH                |
| 0 | 519      | 172      | 189     | 292     | 228    | 280      | 254 | 137      | 217       | 92     | 141   | 41    |         |       |        |           |          | PAHALGAM              |
| 0 | 436      | 626      | 719     | 671     | 218    | 682      | 470 | 844      | 436       | 459    | 485   |       |         |       |        |           |          | LEH                   |
| 0 | 294      | 387      | 323     | 280     | 349    | 77       | 312 | 96       | 47        | 142    |       |       |         |       |        |           |          | KUPWARA               |
| 0 | 251      | 187      | 410     | 213     | 299    | 61       | 214 | 263      | 152       |        |       |       |         |       |        |           |          | KISHITWAR             |
| 0 | 129      | 503      | 85      | 352     | 202    | 307      | 356 | 252      |           |        |       |       |         |       |        |           |          | KATHUA                |
| 0 | 438      | 42       | 288     | 136     | 243    | 292      | 188 |          |           |        |       |       |         |       |        |           |          | KATRA                 |
| 0 | 465      | 253      | 428     | 219     | 236    | 257      |     |          |           |        |       |       |         |       |        |           |          | KARGIL                |
| 0 | 313      | 163      | 269     | 317     | 215    |          |     |          |           |        |       |       |         |       |        |           |          | JAMMU                 |
| 0 | 277      | 60       | 34      | 108     |        |          |     |          |           |        |       |       |         |       |        |           |          | GULMARG               |
| 0 | 232      | 281      | 177     |         |        |          |     |          |           |        |       |       |         |       |        |           |          | DODDA                 |
| 0 | 65       | 62       |         |         |        |          |     |          |           |        |       |       |         |       |        |           |          | BUDGAM                |
| 0 | 111      |          |         |         |        |          |     |          |           |        |       |       |         |       |        |           |          | BARAMILLA             |
| 0 |          |          |         |         |        |          |     |          |           |        |       |       |         |       |        |           |          | ANANTNAG              |



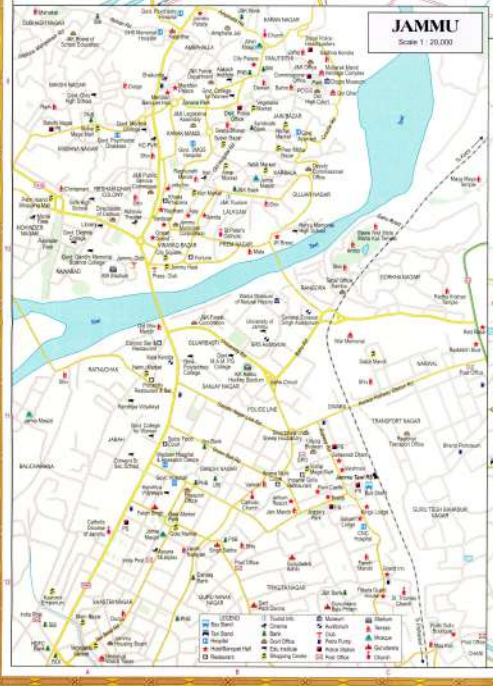
### LEGEND

- Union Territory Capital
- District Headquarters
- Taluk/Headquarters
- Other Town
- International Boundary
- State Boundary
- District Boundary
- Highway Line
- North-South Corridor
- National Highway with No.
- State Highway & Major Road
- Other Road
- Canal in Kashmir
- River / Lake
- Glacier
- Mountain Pass (Height in m)
- Waterfall (Hot Spring)
- Peak (Height in m)
- Aspen
- Shik / Fruit
- Place of Tourist Interest
- Stupa / Monastery / Cave Temple
- Wildlife Sanctuary / National Park



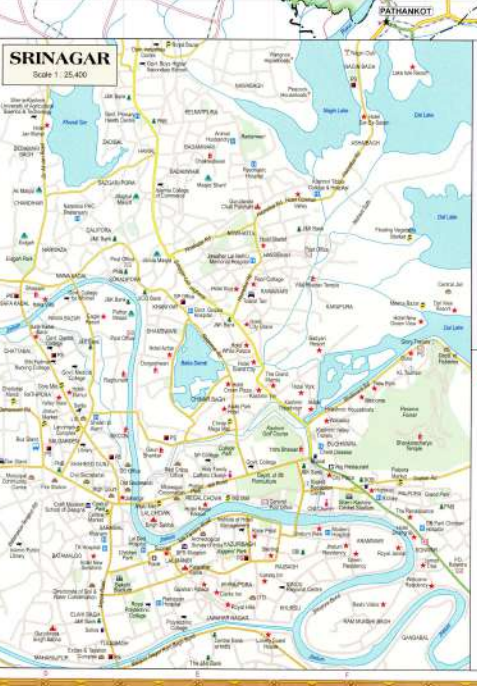
INTERNATIONAL PUBLICATIONS

Scale 1 : 20,000



### SRINAGAR

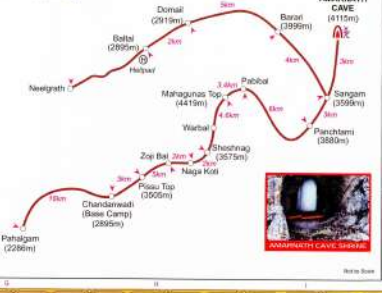
Scale 1 : 25,400



### VAISHNO DEVI Trek Route Map



### AMARNATH Trek Route Map



Scale 1 : 20,000

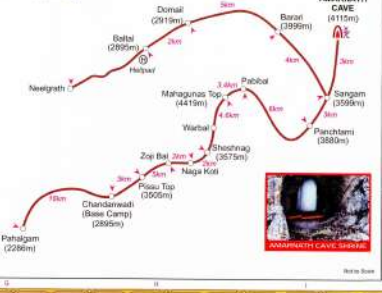
### SRINAGAR

Scale 1 : 25,400

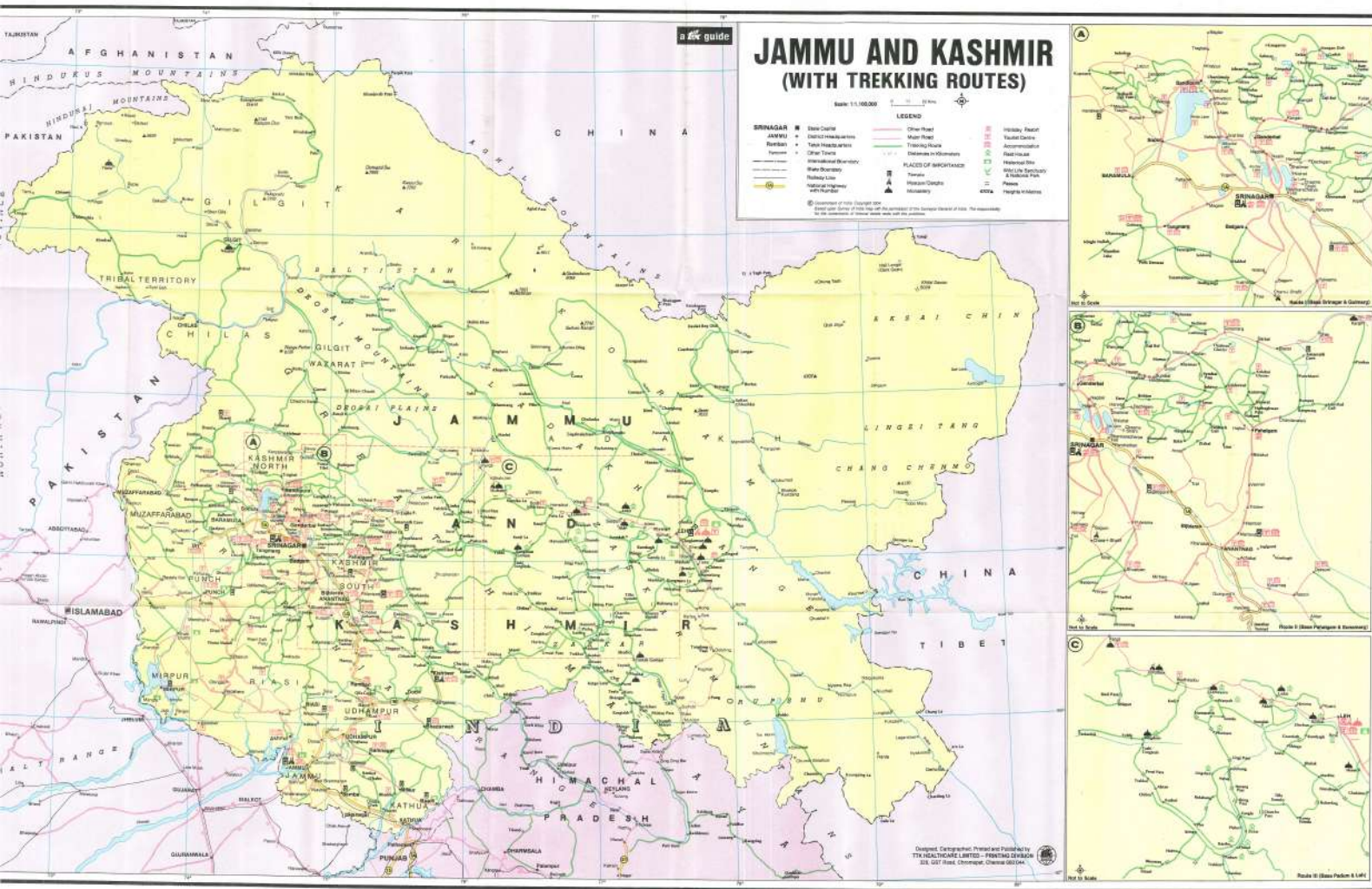
### VAISHNO DEVI Trek Route Map



### AMARNATH Trek Route Map







# JAMMU AND KASHMIR (WITH TREKKING ROUTES)

Scale 1:1,00,000

**LEGEND**

|                               |                       |                         |                    |
|-------------------------------|-----------------------|-------------------------|--------------------|
| <b>Srinagar</b>               | State Capital         | Other Road              | Holiday Resort     |
| <b>Jammu</b>                  | District Headquarters | Motor Road              | Visitor Centre     |
| <b>Baramulla</b>              | Town Headquarters     | Trekking Route          | Accommodation      |
| <b>Other</b>                  | Other Towns           | Distances in Kilometers | State Inland       |
| <b>International Boundary</b> |                       |                         | Historical Site    |
| <b>State Boundary</b>         |                       |                         | Wildlife Sanctuary |
| <b>Railway Line</b>           |                       |                         | National Park      |
| <b>National Highway</b>       |                       |                         | Passes             |
| <b>Water Body</b>             |                       |                         | Mountain Climate   |
|                               |                       |                         | Boundary           |
|                               |                       |                         | ETCA               |
|                               |                       |                         | Height in Meters   |

**PLACES OF IMPORTANCE**

Government of India (Tourist Code)  
 State Emblem of India (in the form of the Lion Capital of Ashoka)  
 The Government of India (in the form of the Lion Capital of Ashoka)  
 The Government of India (in the form of the Lion Capital of Ashoka)



Designed, Cartographic, Printed and Published by  
 ITK (INDIA TOURISM KNOWLEDGE) LIMITED - Planning Division  
 25, 26/1, Patel Chowk, Chandni Chowk, Delhi

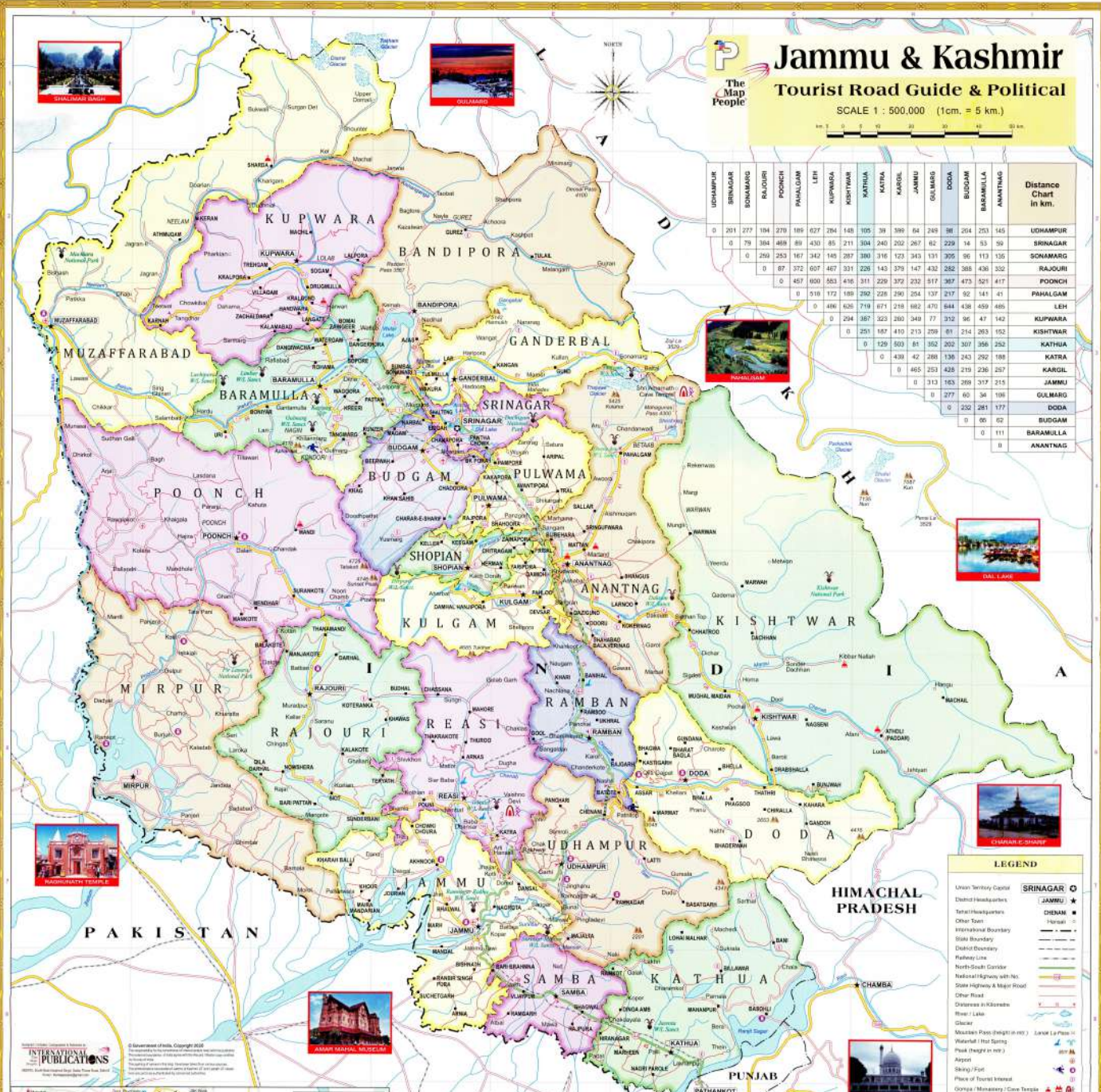


# Jammu & Kashmir

## Tourist Road Guide & Political

SCALE 1 : 500,000 (1cm. = 5 km.)

|   | UDHAMPUR | SRINAGAR | SONMARG | RAJOURI | POONCH | PAHALGAM | LEH | MURGHADA | KISHITWAR | KATHUA | KATRUA | JAMMU | GULMARG | DODDA | BUDGAM | BARAMILLA | ANANTNAG | Distance Chart in km. |
|---|----------|----------|---------|---------|--------|----------|-----|----------|-----------|--------|--------|-------|---------|-------|--------|-----------|----------|-----------------------|
| 0 | 201      | 277      | 194     | 270     | 185    | 627      | 224 | 148      | 105       | 39     | 389    | 64    | 249     | 98    | 254    | 253       | 145      | UDHAMPUR              |
| 0 | 79       | 384      | 469     | 89      | 430    | 85       | 211 | 304      | 240       | 202    | 267    | 62    | 229     | 14    | 53     | 50        |          | SRINAGAR              |
| 0 | 256      | 253      | 167     | 342     | 145    | 287      | 330 | 316      | 123       | 343    | 131    | 305   | 96      | 113   | 135    |           |          | SONMARG               |
| 0 | 87       | 372      | 607     | 467     | 331    | 226      | 143 | 379      | 147       | 432    | 282    | 388   | 436     | 332   |        |           |          | RAJOURI               |
| 0 | 457      | 600      | 823     | 416     | 311    | 229      | 320 | 232      | 517       | 387    | 473    | 521   | 417     |       |        |           |          | POONCH                |
| 0 | 519      | 172      | 189     | 292     | 228    | 280      | 254 | 137      | 217       | 92     | 141    | 41    |         |       |        |           |          | PAHALGAM              |
| 0 | 436      | 626      | 719     | 671     | 218    | 682      | 470 | 844      | 436       | 459    | 485    |       |         |       |        |           |          | LEH                   |
| 0 | 294      | 387      | 323     | 280     | 349    | 77       | 312 | 96       | 47        | 142    |        |       |         |       |        |           |          | KUPWARA               |
| 0 | 251      | 187      | 410     | 213     | 298    | 61       | 214 | 263      | 152       |        |        |       |         |       |        |           |          | KISHITWAR             |
| 0 | 129      | 503      | 85      | 352     | 202    | 307      | 356 | 252      |           |        |        |       |         |       |        |           |          | KATHUA                |
| 0 | 438      | 42       | 288     | 136     | 243    | 292      | 188 |          |           |        |        |       |         |       |        |           |          | KATRUA                |
| 0 | 465      | 253      | 428     | 219     | 236    | 257      |     |          |           |        |        |       |         |       |        |           |          | KARGIL                |
| 0 | 313      | 163      | 269     | 317     | 215    |          |     |          |           |        |        |       |         |       |        |           |          | JAMMU                 |
| 0 | 277      | 60       | 34      | 108     |        |          |     |          |           |        |        |       |         |       |        |           |          | GULMARG               |
| 0 | 232      | 281      | 177     |         |        |          |     |          |           |        |        |       |         |       |        |           |          | DODDA                 |
| 0 | 60       | 62       |         |         |        |          |     |          |           |        |        |       |         |       |        |           |          | BUDGAM                |
| 0 | 111      |          |         |         |        |          |     |          |           |        |        |       |         |       |        |           |          | BARAMILLA             |
| 0 |          |          |         |         |        |          |     |          |           |        |        |       |         |       |        |           |          | ANANTNAG              |




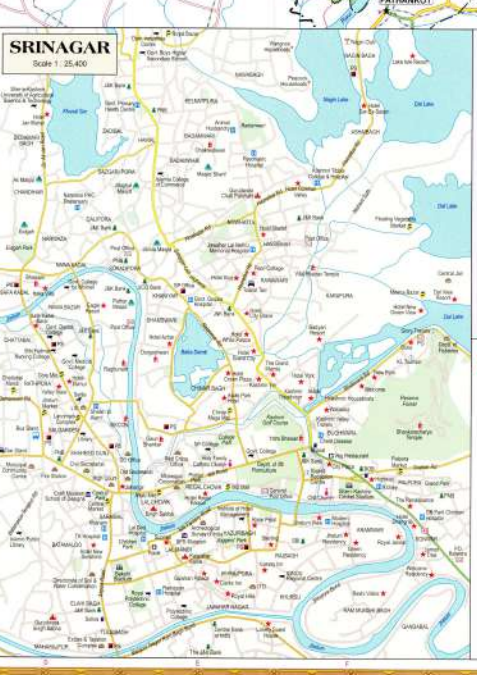
**LEGEND**

- Union Territory Capital
- District Headquarters
- Taluk Headquarters
- Other Town
- International Boundary
- State Boundary
- District Boundary
- Highway Line
- National Highway
- National Highway with No.
- State Highway & Major Road
- Other Road
- Canal
- River / Lake
- Glacier
- Mountain Peak (Height in m)
- Waterfall (Hot Spring)
- Peak (Height in m)
- Aspen
- Shik
- Place of Interest
- Shrine / Temple / Cave / Tomb
- Wildlife Sanctuary / National Park

**SRINAGAR** (Union Territory Capital)

**JAMMU** (District Headquarters)

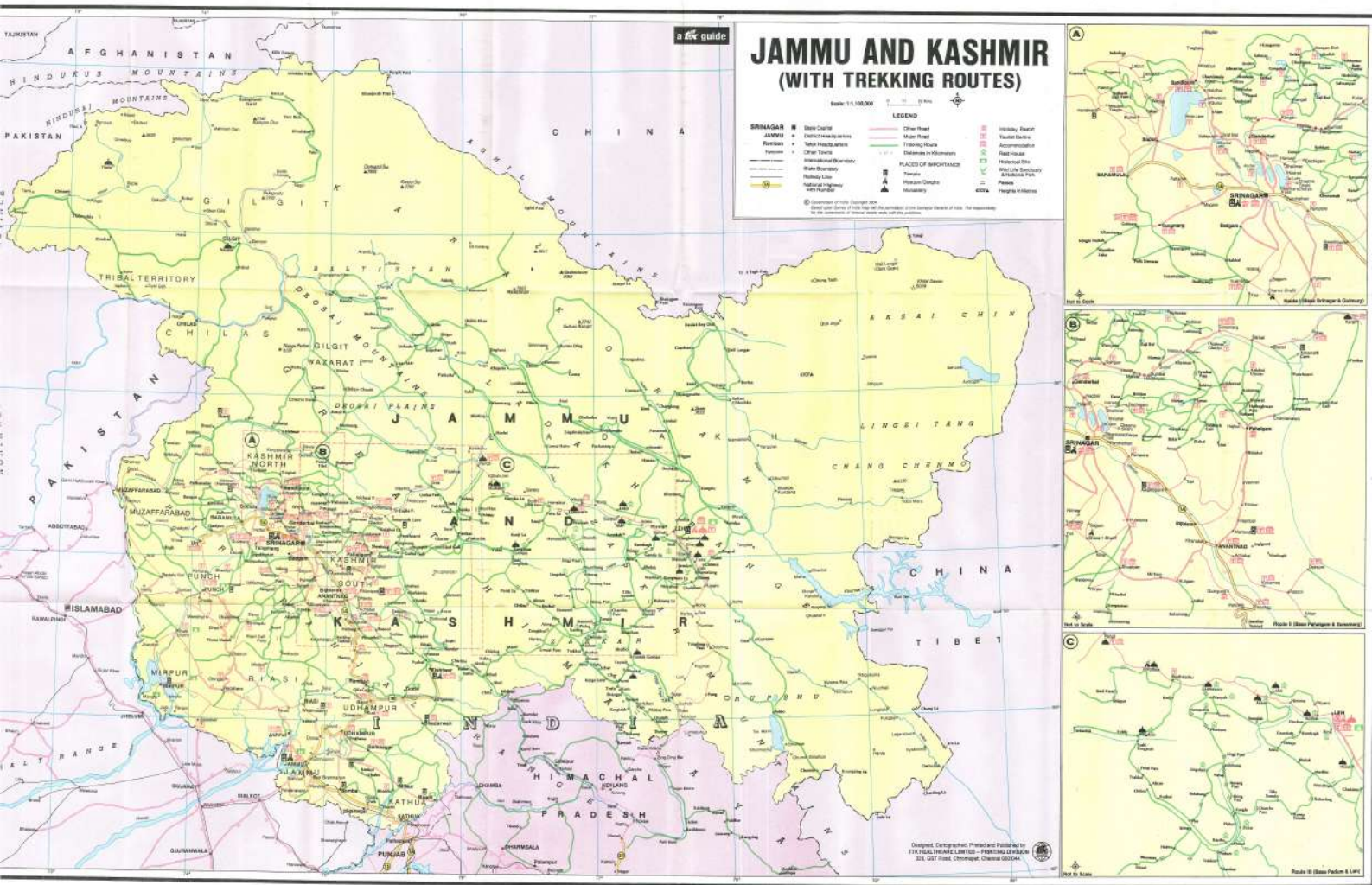
**CHENAB** (River)



INTERNATIONAL PUBLICATIONS

© Government of India, Copyright 2012  
 This map is published by International Publications, New Delhi, India. All rights reserved. No part of this map may be reproduced, stored in a retrieval system, or transmitted in any form or by any means, electronic, mechanical, photocopying, recording, or by any information storage and retrieval system, without the prior written permission of International Publications, New Delhi, India.





# JAMMU AND KASHMIR (WITH TREKKING ROUTES)

Scale 1:1,00,000

**LEGEND**

|                               |                        |                             |                    |
|-------------------------------|------------------------|-----------------------------|--------------------|
| <b>SRINAGAR</b>               | State Capital          | Other Road                  | Holiday Resort     |
| <b>JAMMU</b>                  | District Headquarters  | Motor Road                  | Visitor Centre     |
| <b>Baramulla</b>              | Town Headquarters      | Trekking Route              | Accommodation      |
| <b>Other Towns</b>            | Other Towns            | Distances in Kilometers     | Shed/Market        |
| <b>International Boundary</b> | International Boundary | <b>PLACES OF IMPORTANCE</b> | Historical Site    |
| <b>State Boundary</b>         | State Boundary         | Temples                     | Wildlife Sanctuary |
| <b>Railway Line</b>           | Railway Line           | Monasteries                 | National Park      |
| <b>National Highway</b>       | National Highway       | Shrines/Temples             | Passes             |
| <b>Water Body</b>             | Water Body             | Boundary                    | Passes in India    |
|                               |                        |                             | ECDA               |

Government of India (Copyright 2004)  
 This map is a derivative work of the Government of India. The responsibility for the correctness of the data lies with the publisher.



Designed, Cartographic, Printed and Published by  
 ITK (INDIA TOURISM KNOWLEDGE) LIMITED - Planning Division  
 25, 26/1, Patel Chowk, Chandni Chowk, DELHI





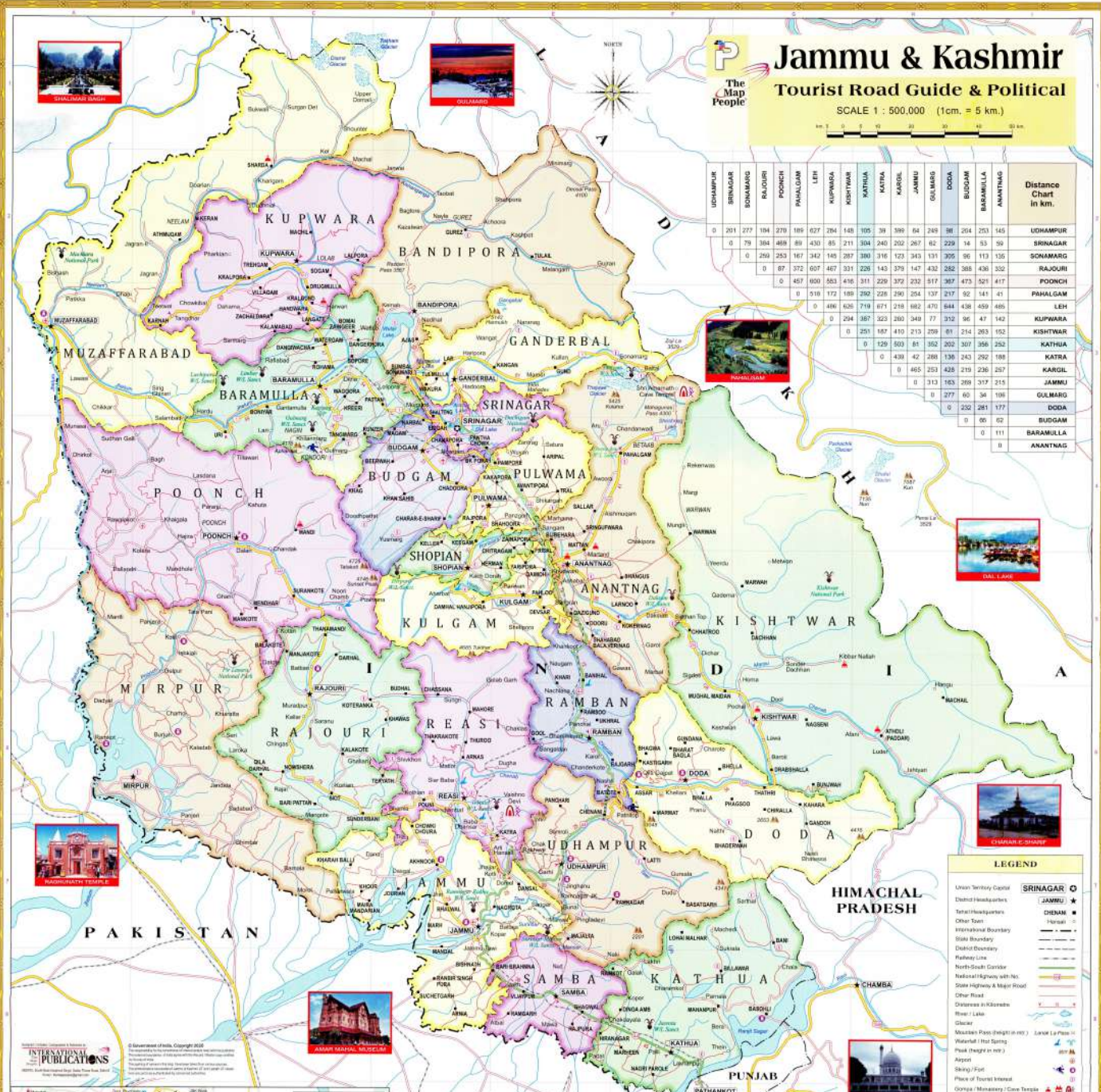
# Jammu & Kashmir

## Tourist Road Guide & Political

SCALE 1 : 500,000 (1cm. = 5 km.)

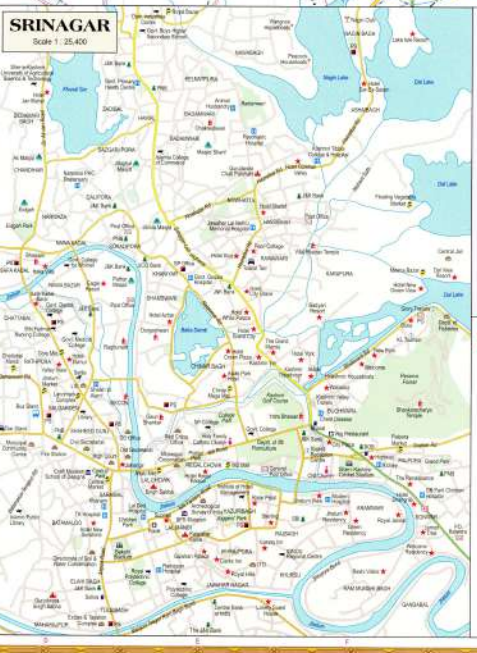


|   | UDHAMPUR | SRINAGAR | SONMARG | RAJOURI | POONCH | PAHALGAM | LEH | MURBADA | KISHITWAR | KATHUA | KATRA | JAMMU | GULMARG | DODDA | BUDGAM | BARAMILLA | ANANTNAG | Distance Chart in km. |
|---|----------|----------|---------|---------|--------|----------|-----|---------|-----------|--------|-------|-------|---------|-------|--------|-----------|----------|-----------------------|
| 0 | 201      | 277      | 194     | 270     | 185    | 627      | 224 | 148     | 105       | 39     | 389   | 64    | 249     | 98    | 254    | 253       | 145      | UDHAMPUR              |
| 0 | 79       | 384      | 469     | 89      | 430    | 85       | 211 | 304     | 240       | 202    | 267   | 62    | 229     | 14    | 53     | 50        |          | SRINAGAR              |
| 0 | 256      | 253      | 167     | 342     | 145    | 287      | 330 | 316     | 123       | 343    | 131   | 305   | 96      | 113   | 135    |           |          | SONMARG               |
| 0 | 87       | 372      | 607     | 467     | 331    | 226      | 143 | 379     | 147       | 432    | 282   | 388   | 436     | 332   |        |           |          | RAJOURI               |
| 0 | 457      | 600      | 823     | 416     | 311    | 229      | 320 | 232     | 217       | 387    | 473   | 521   | 417     |       |        |           |          | POONCH                |
| 0 | 519      | 172      | 189     | 292     | 228    | 280      | 254 | 137     | 217       | 92     | 141   | 41    |         |       |        |           |          | PAHALGAM              |
| 0 | 436      | 626      | 719     | 671     | 218    | 682      | 470 | 844     | 436       | 459    | 485   |       |         |       |        |           |          | LEH                   |
| 0 | 294      | 387      | 323     | 280     | 349    | 77       | 312 | 96      | 47        | 142    |       |       |         |       |        |           |          | KUPWARA               |
| 0 | 251      | 187      | 410     | 213     | 299    | 61       | 214 | 263     | 152       |        |       |       |         |       |        |           |          | KISHITWAR             |
| 0 | 129      | 503      | 85      | 352     | 202    | 307      | 356 | 252     |           |        |       |       |         |       |        |           |          | KATHUA                |
| 0 | 438      | 42       | 288     | 136     | 243    | 292      | 188 |         |           |        |       |       |         |       |        |           |          | KATRA                 |
| 0 | 465      | 253      | 428     | 219     | 226    | 257      |     |         |           |        |       |       |         |       |        |           |          | KARGIL                |
| 0 | 313      | 163      | 269     | 317     | 215    |          |     |         |           |        |       |       |         |       |        |           |          | JAMMU                 |
| 0 | 277      | 60       | 34      | 108     |        |          |     |         |           |        |       |       |         |       |        |           |          | GULMARG               |
| 0 | 232      | 281      | 177     |         |        |          |     |         |           |        |       |       |         |       |        |           |          | DODDA                 |
| 0 | 60       | 62       |         |         |        |          |     |         |           |        |       |       |         |       |        |           |          | BUDGAM                |
| 0 | 111      |          |         |         |        |          |     |         |           |        |       |       |         |       |        |           |          | BARAMILLA             |
| 0 |          |          |         |         |        |          |     |         |           |        |       |       |         |       |        |           |          | ANANTNAG              |



### LEGEND

- Union Territory Capital
- District Headquarters
- Taluk/Headquarters
- Other Town
- International Boundary
- State Boundary
- District Boundary
- Highway Line
- North-South Corridor
- National Highway with No.
- State Highway & Major Road
- Other Road
- Canal
- River / Lake
- Glacier
- Mountain Pass (height in m)
- Waterfall (Hot Spring)
- Peak (height in m)
- Aspen
- Shikra / Fir
- Place of Tourist Interest
- Shrine / Monastery / Cave / Temple
- Wildlife Sanctuary / National Park

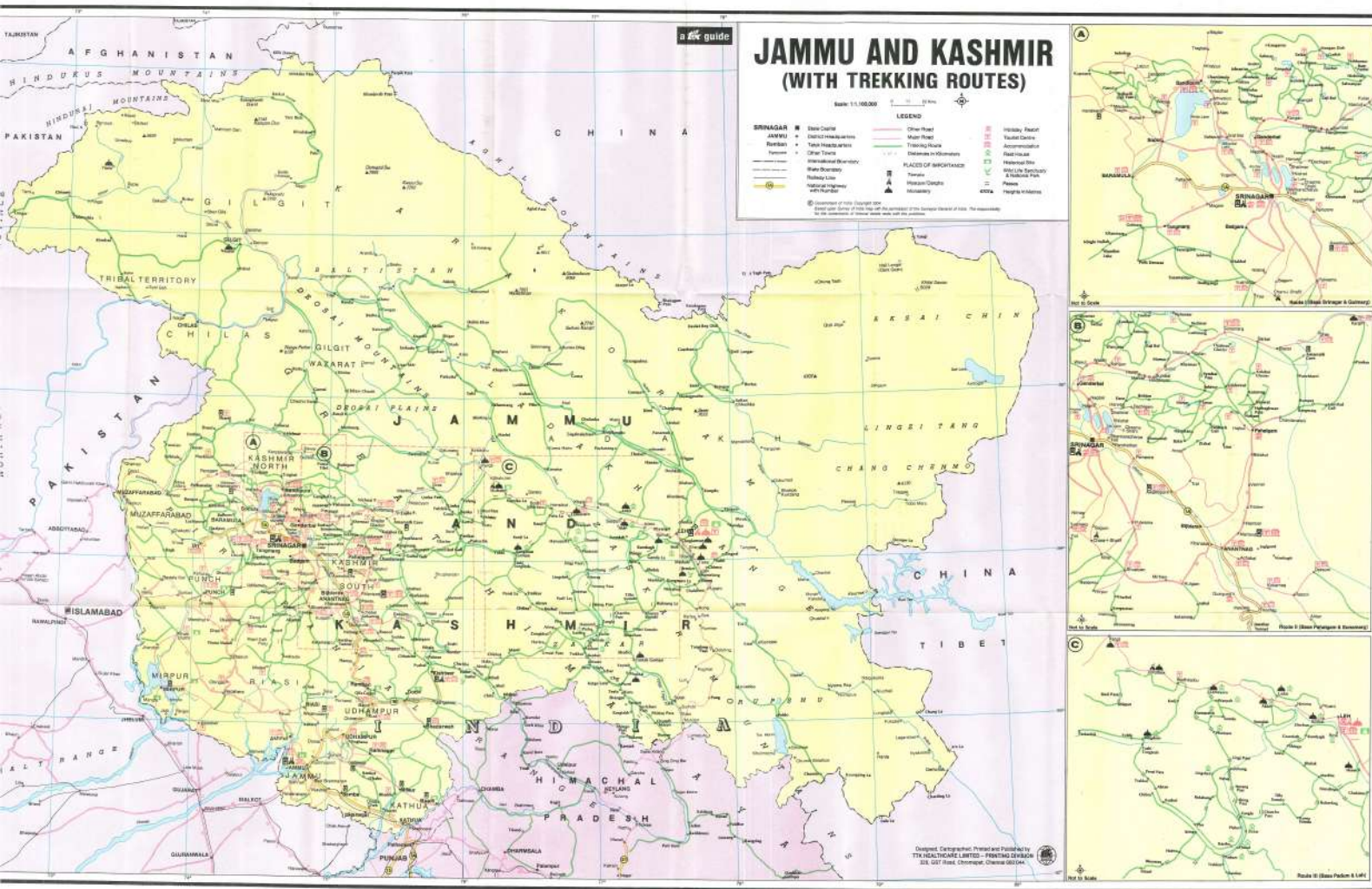


INTERNATIONAL PUBLICATIONS

© Government of India, Copyright 2012







# JAMMU AND KASHMIR (WITH TREKKING ROUTES)

Scale 1:1,000,000

**LEGEND**

|   |  |
|---|--|
| <ul style="list-style-type: none"> <li>SRINAGAR</li> <li>JAMMU</li> <li>BARAMULLA</li> <li>Other Districts</li> <li>Town</li> <li>Other Towns</li> <li>International Boundary</li> <li>State Boundary</li> <li>Railway Line</li> <li>National Highway</li> <li>State Highway</li> <li>Other Road</li> <li>Motor Road</li> <li>Trekking Route</li> <li>Chamber in Mountains</li> <li>Places of Importance</li> <li>Passes</li> <li>Mountain Climb</li> <li>Boundary</li> <li>Holiday Resort</li> <li>Visitor Centre</li> <li>Accommodation</li> <li>Place of Interest</li> <li>Historical Site</li> <li>Wildlife Sanctuary</li> <li>National Park</li> <li>Forest</li> <li>Height in Meters</li> </ul> | <ul style="list-style-type: none"> <li>Other Road</li> <li>Motor Road</li> <li>Trekking Route</li> <li>Chamber in Mountains</li> <li>Places of Importance</li> <li>Passes</li> <li>Mountain Climb</li> <li>Boundary</li> <li>Holiday Resort</li> <li>Visitor Centre</li> <li>Accommodation</li> <li>Place of Interest</li> <li>Historical Site</li> <li>Wildlife Sanctuary</li> <li>National Park</li> <li>Forest</li> <li>Height in Meters</li> </ul> |
|---|--|

Government of India Copyright © 2008  
 This map is a reproduction of the Survey of India's map. The responsibility for the correctness of the data lies with the publisher.



Designed, Cartographic, Printed and Published by  
 THE NATIONAL ATLAS & THAMAS DIVISION  
 SO. 027, Balli, Chandigarh, CHINA 160014